

**A29 Improvement project**

**Bury Parish Council**


**1<sup>st</sup> August 2022**



A29  
England

Google

Street View - May 2022




A29



Google



A29  
England  
Google  
Street View - Aug 2021



Google

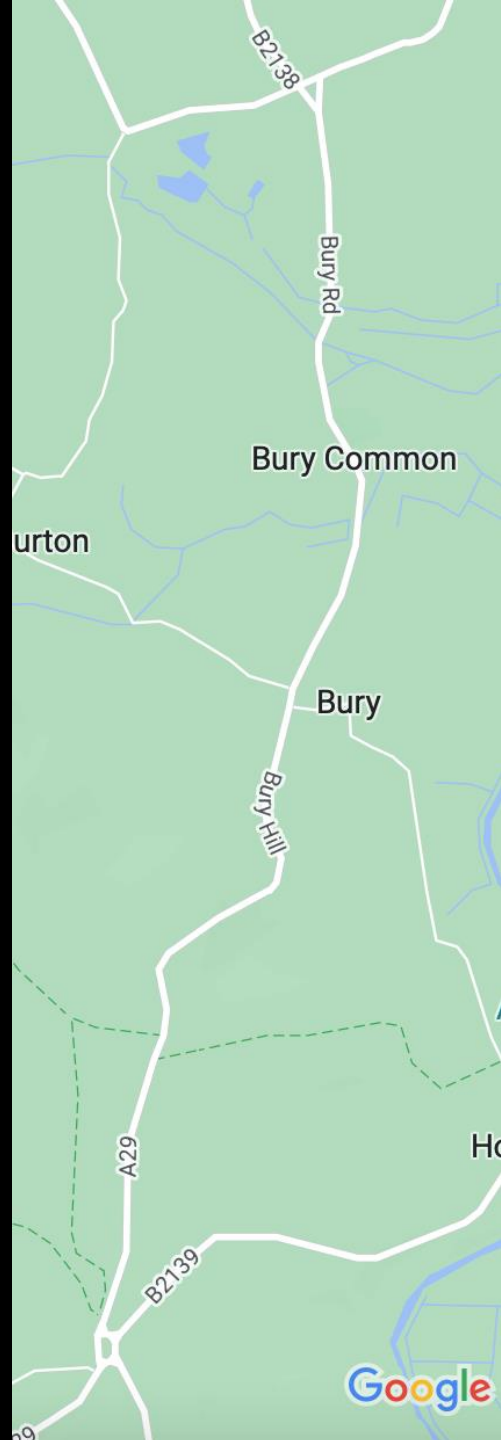




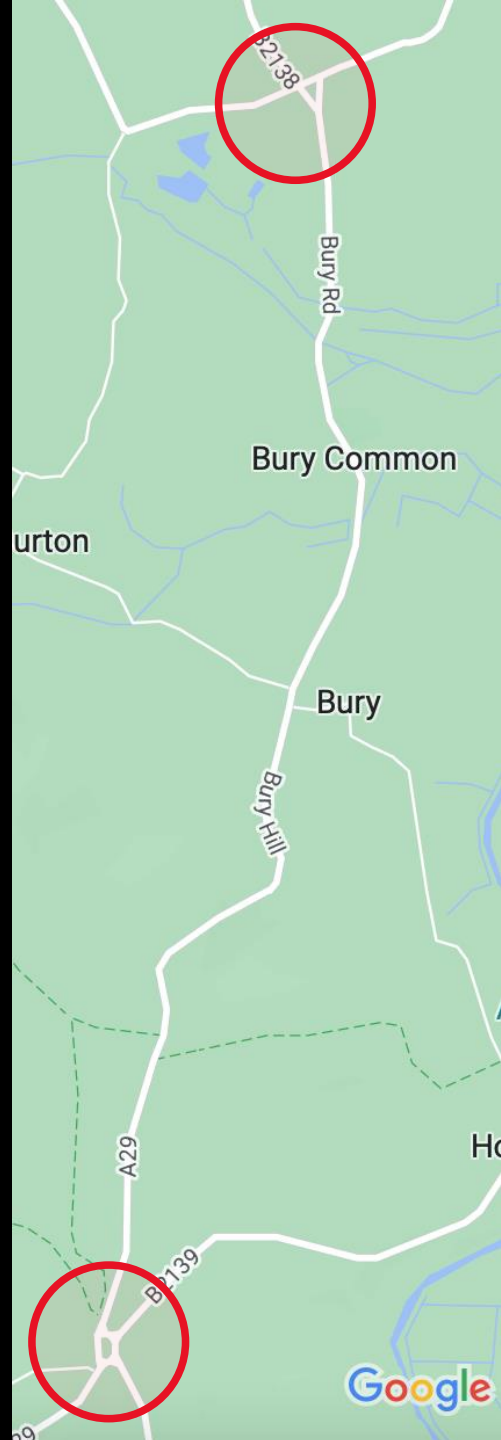








Google



B2138

Bury Rd

Bury Common

urton

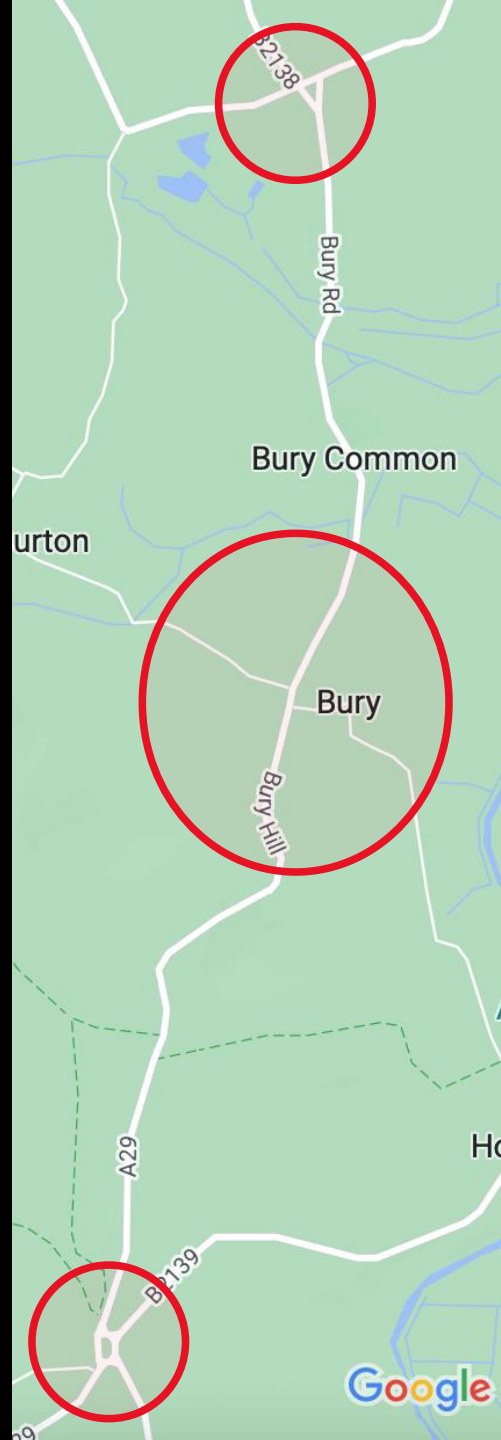
Bury

Bury Hill

A29

B139

Google



B2138

Bury Rd

Bury Common

urton

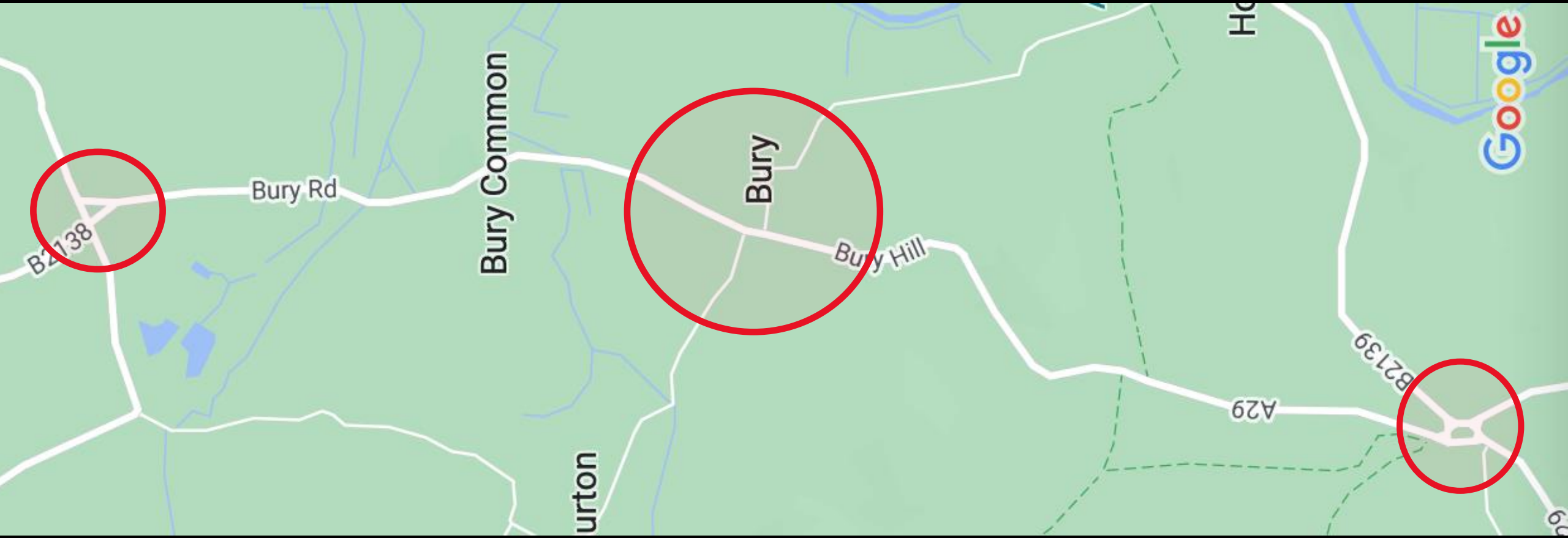
Bury

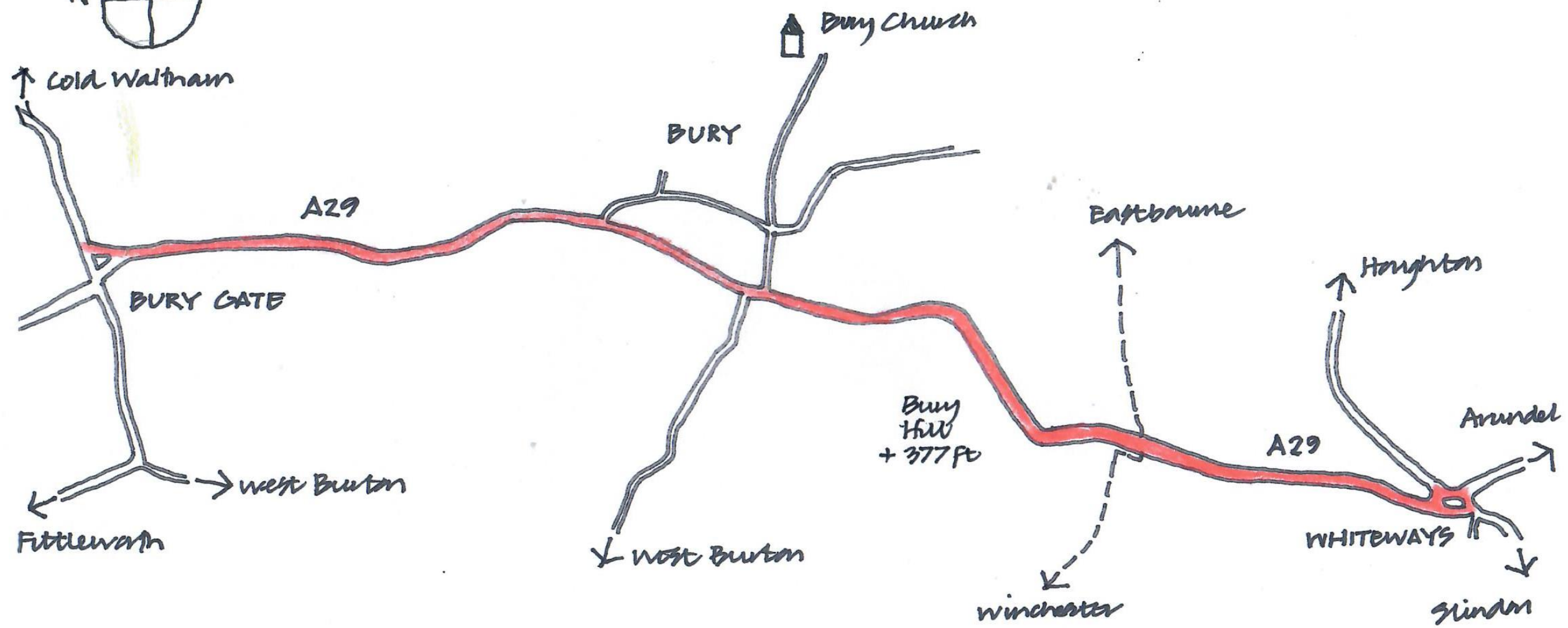

Bury Hill

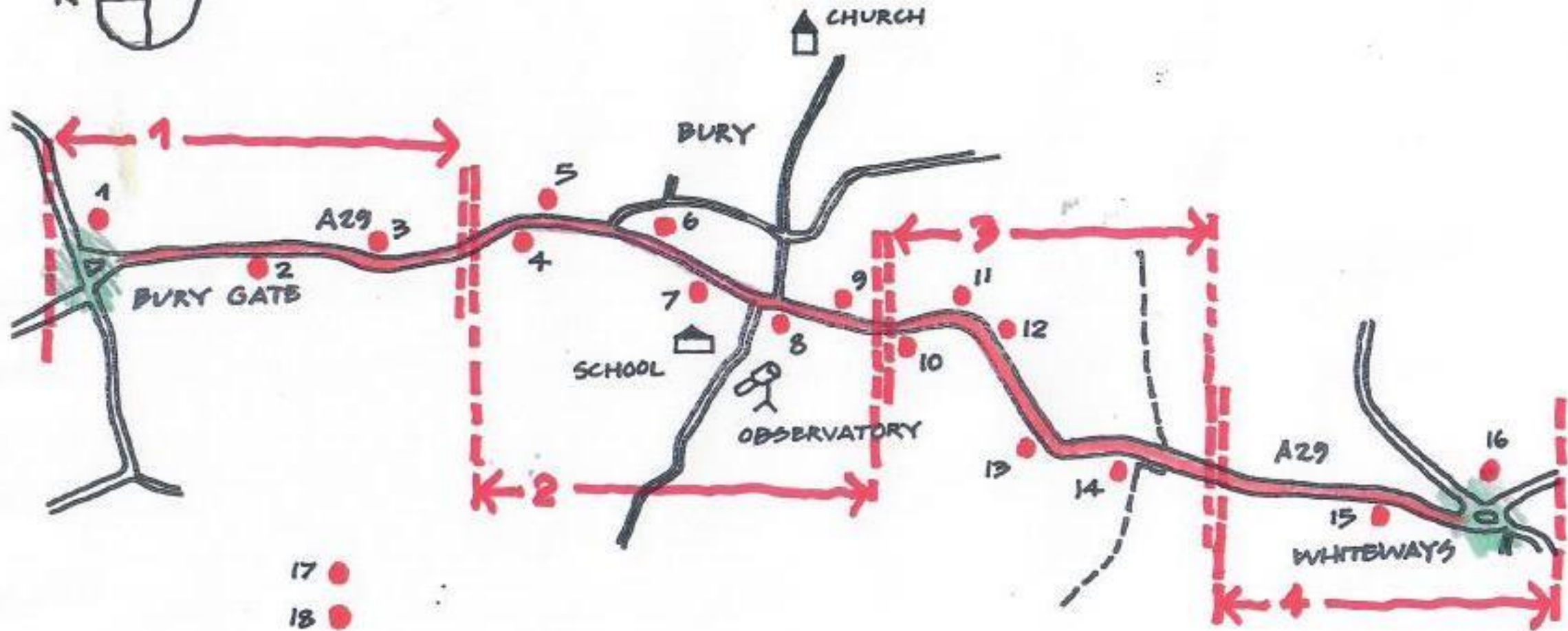
A29

B139

Google

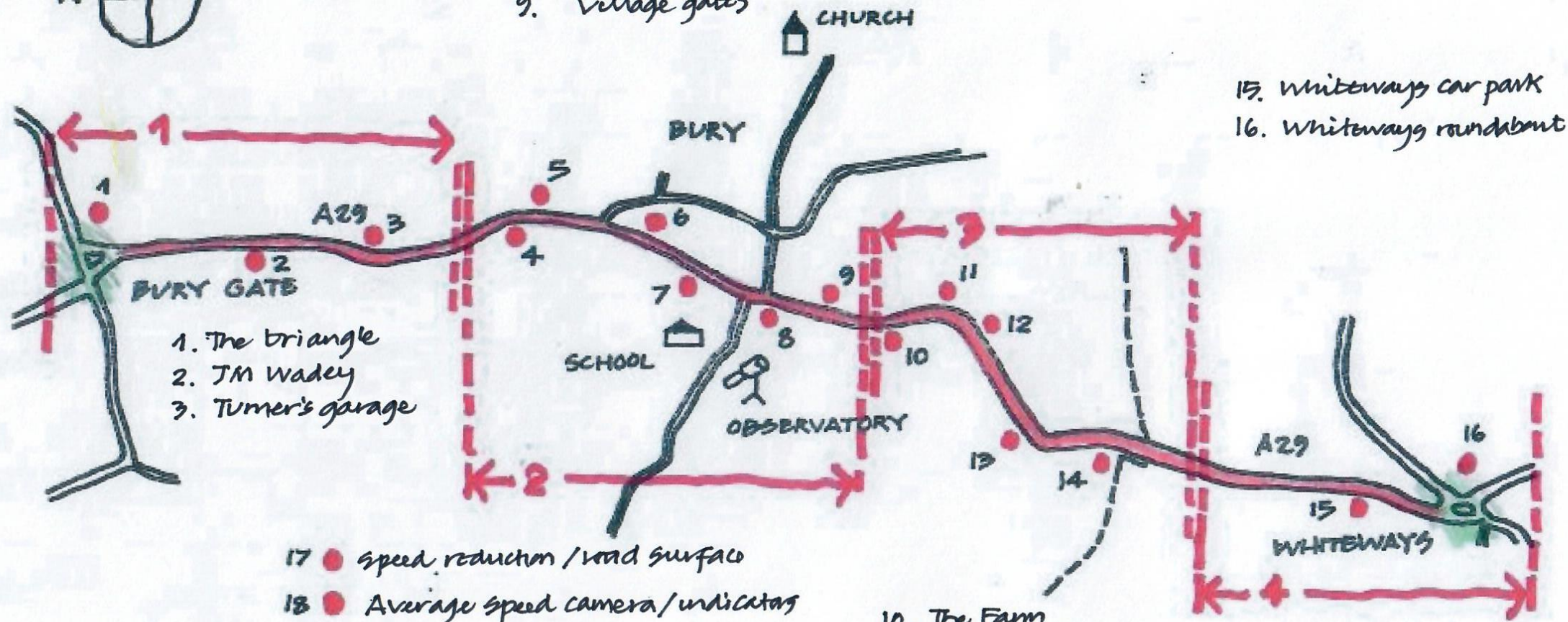






- 4. Charlies farm shop
- 5. Village gate
- 6. New crossing
- 7. Landscaped green
- 8. Redesigned crossing
- 9. Village gates

18 PROTECTS

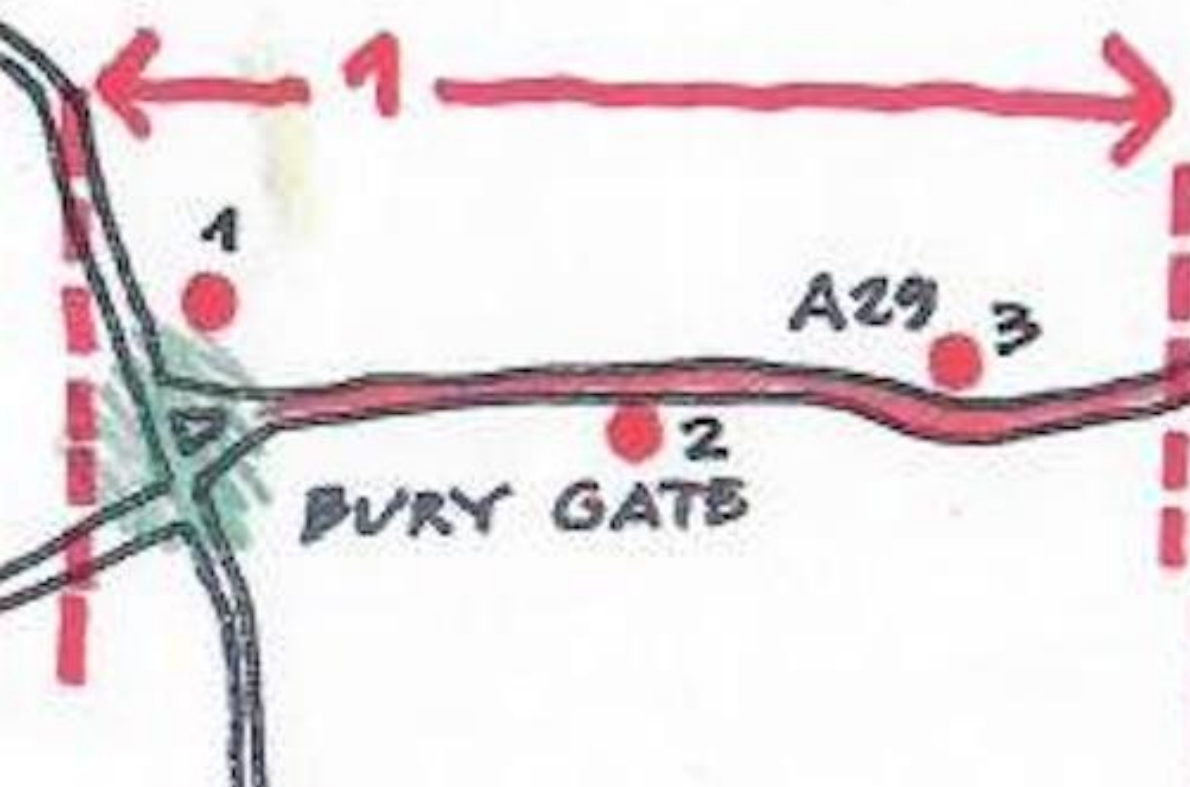


- 1. The triangle
- 2. JM Wadey
- 3. Turner's garage

- 15. Whiteways car park
- 16. Whiteways roundabout

- 17 ● speed reduction / road surface
- 18 ● Average speed camera / indicators

- 10. The Farm
- 11. Rod Pearce's proposal
- 12. Lay-by
- 13. Landscaped edge
- 14. South Downs way



## Section 1 - Bury Gate to Bury Village

1 Bury Gate triangle

2 JM Wadey

3 Turner's garage

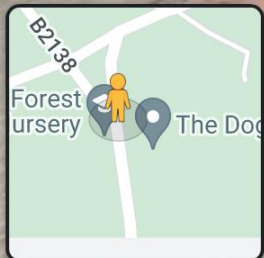


B2138  
Watersfield, England



Google

Street View - Aug 2021



Google



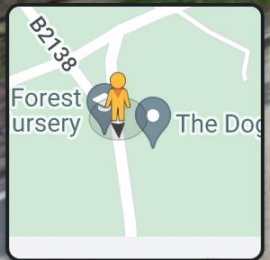
B2138  
Watersfield, England



Street View - Aug 2021



Fittleworth 2 1/2  
Petworth 9 1/2  
B2138



Google



A29

England



Google



Street View - May 2022



Google





A29  
England



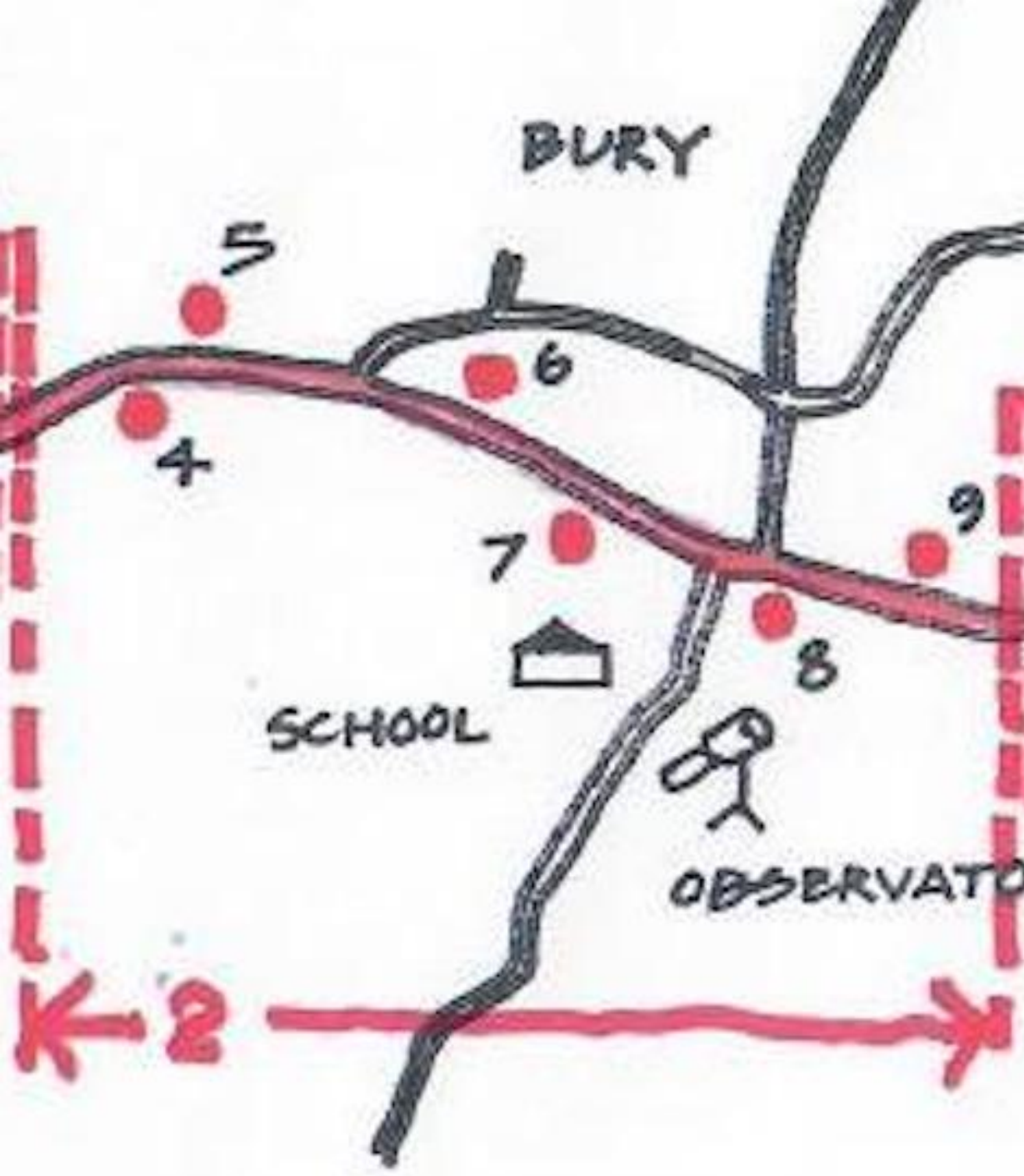
Google

Street View - May 2022



Google





## Section 2 – Bury Village

4 Charlie's farm shop

5 North village gate

6 New crossing for the coffin trail

7 The landscaped green

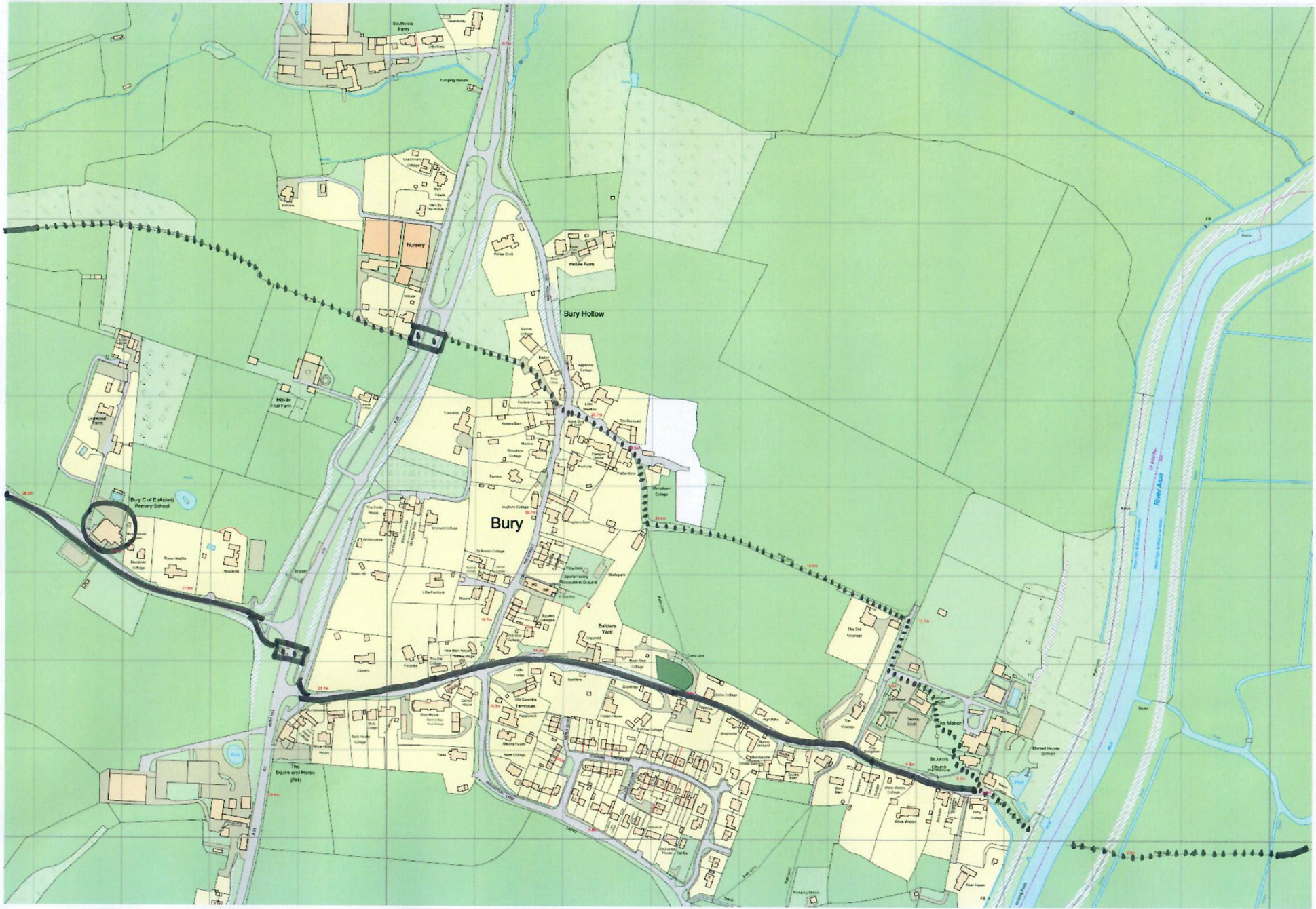
8 South crossing for the school

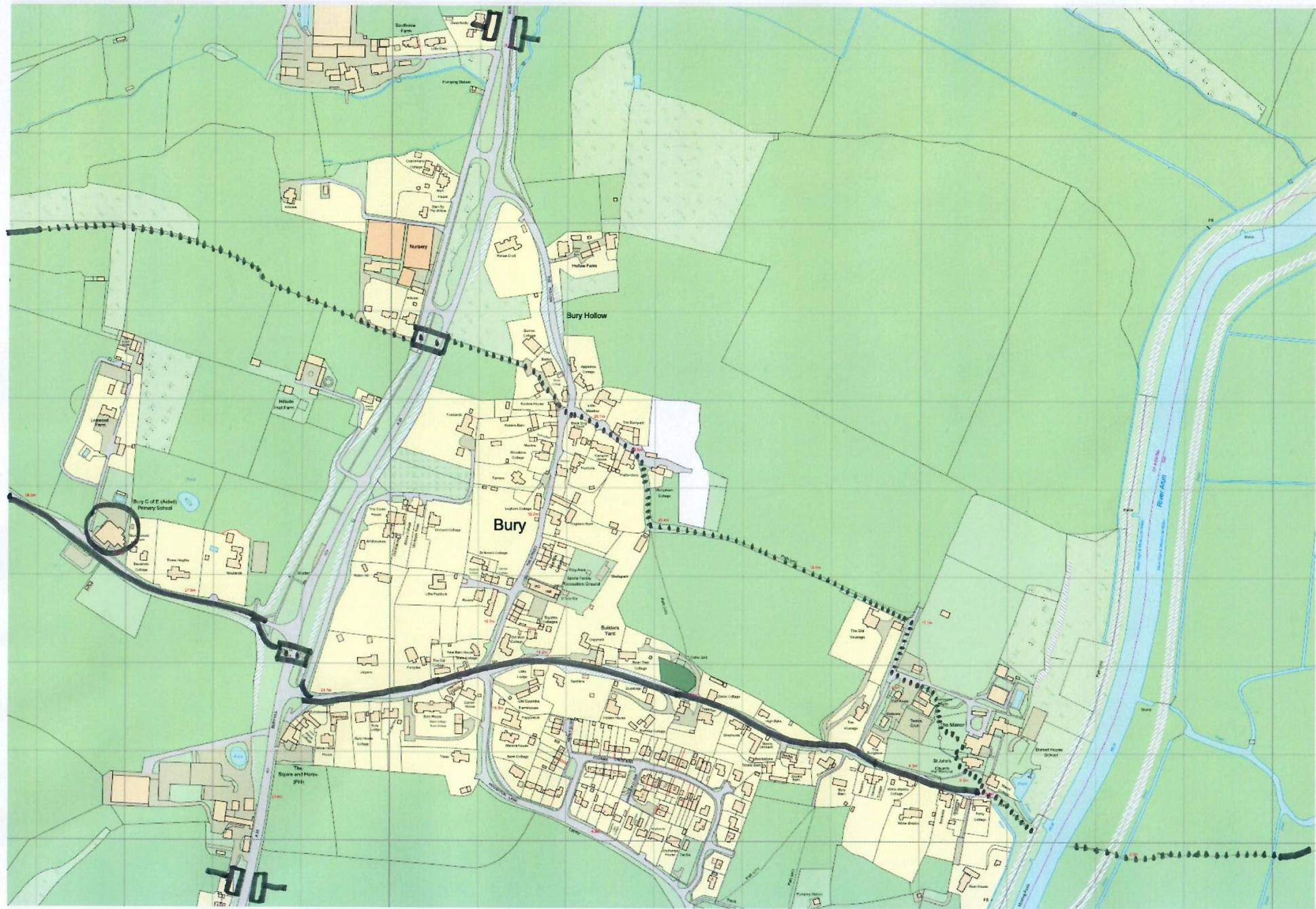
9 South village gate



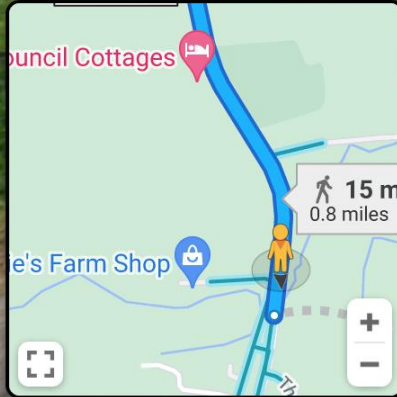








A29  
England  
Google  
Street View - May 2022



Google



50  
CHARLIE'S  
Farm Shop

SHOPE  
TESTING

LOCAL  
PRODUCE

Small rectangular sign on a pole on the left side of the road.

30

HIGHER  
KINNERTON

Please drive slowly  
Gyrrwch yn araf

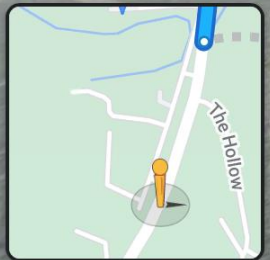
Best kept community  
2012, 2014, 2017, 2019  
Flintshire County Council

30

30

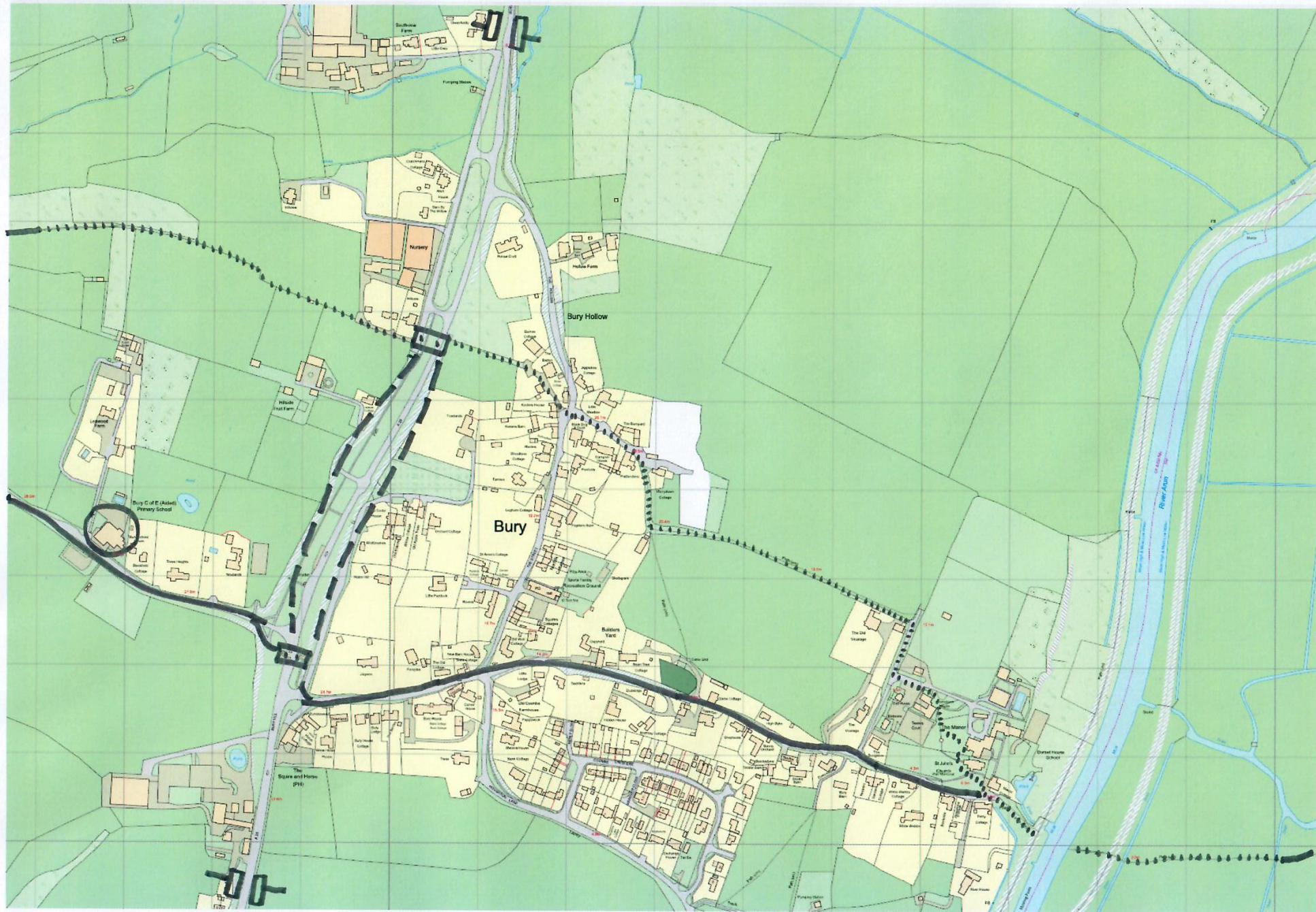


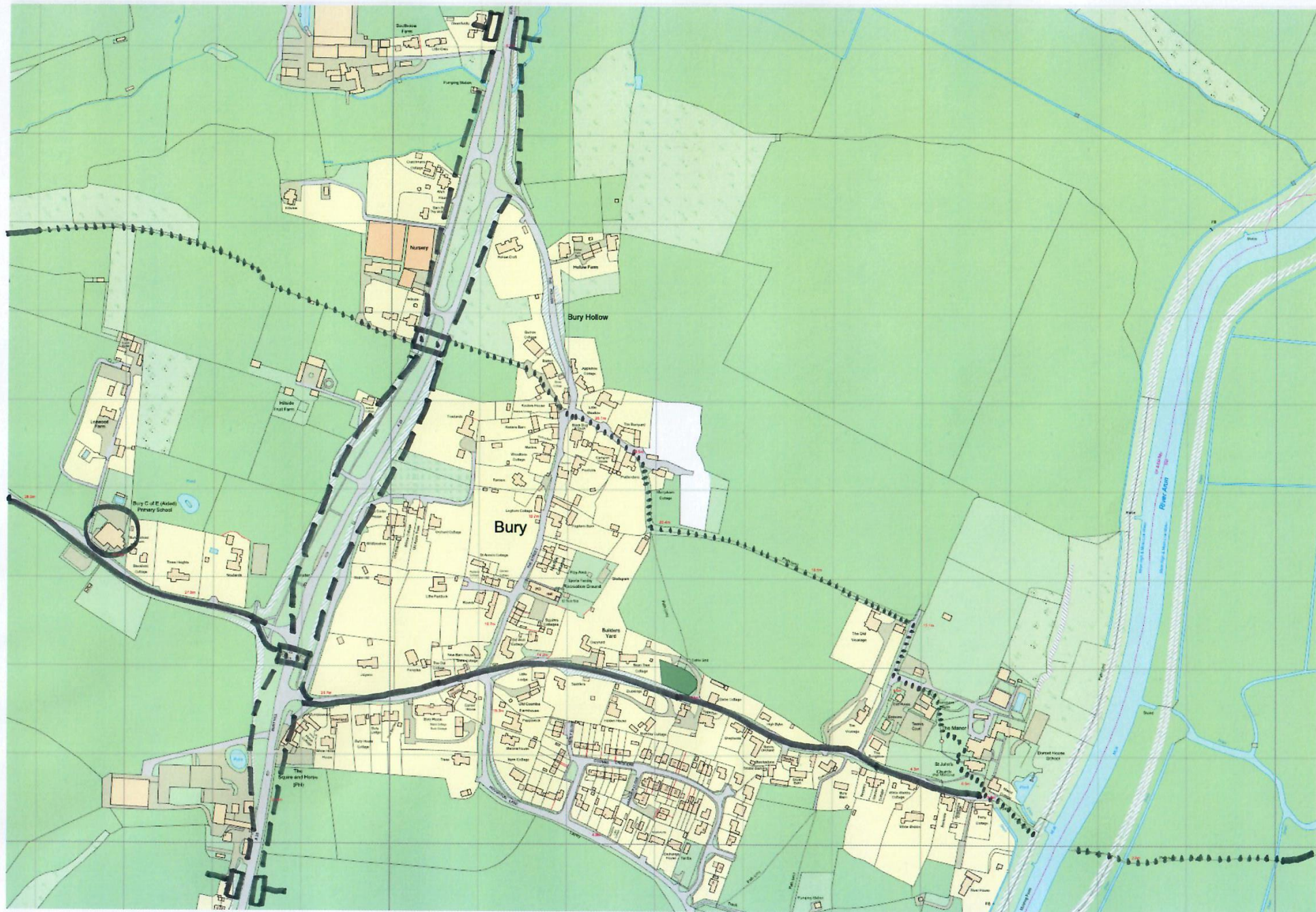
A29  
Bury, England  
Google  
Street View - May 2022



Google

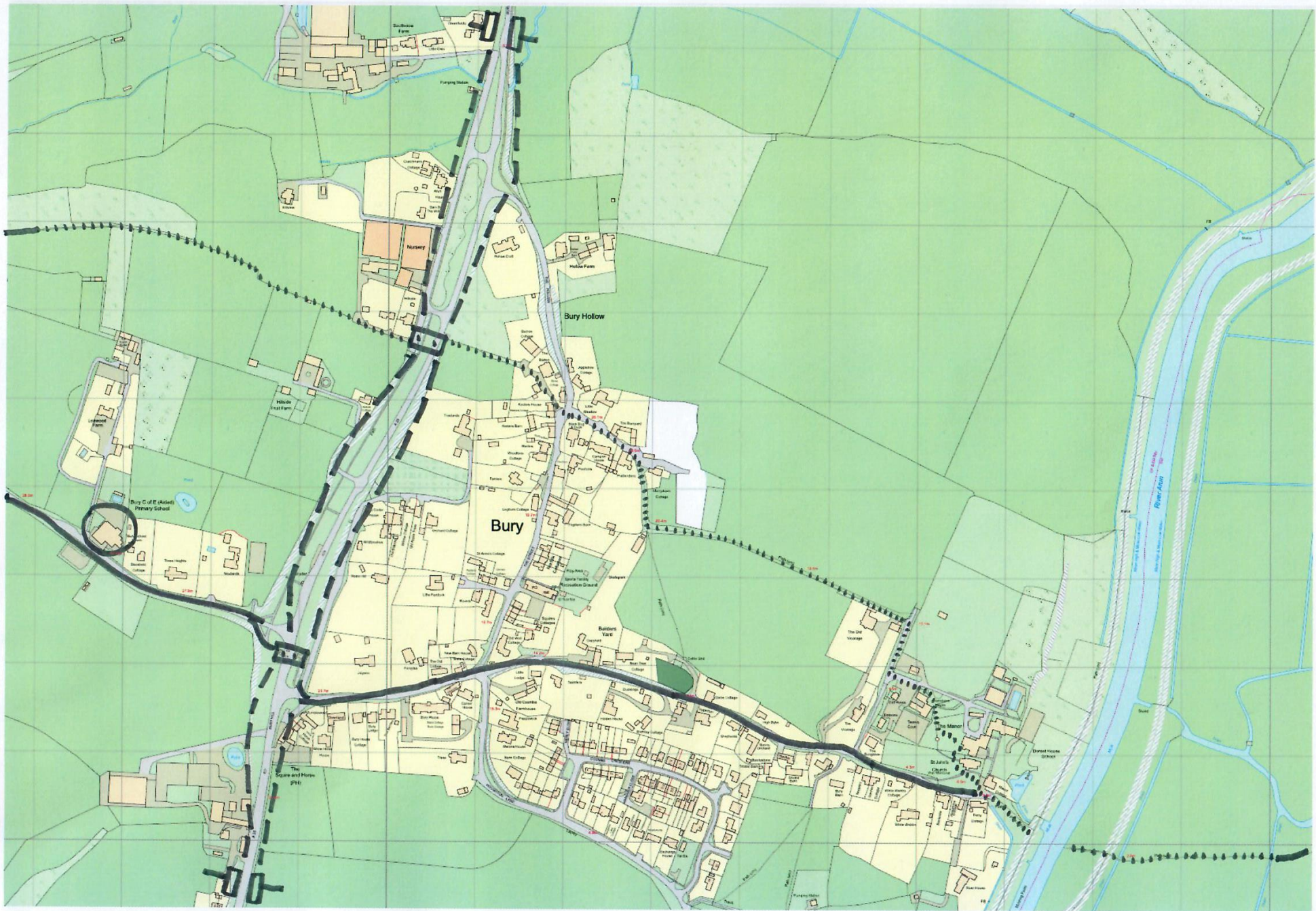








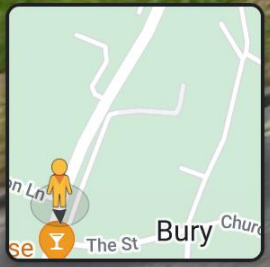




**A29**  
Bury, England

Google

Street View - May 2022

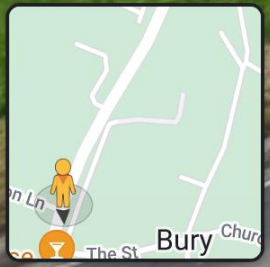


Google

**Bury Hill**  
Bury, England

Google

Street View - May 2022



Google





← School

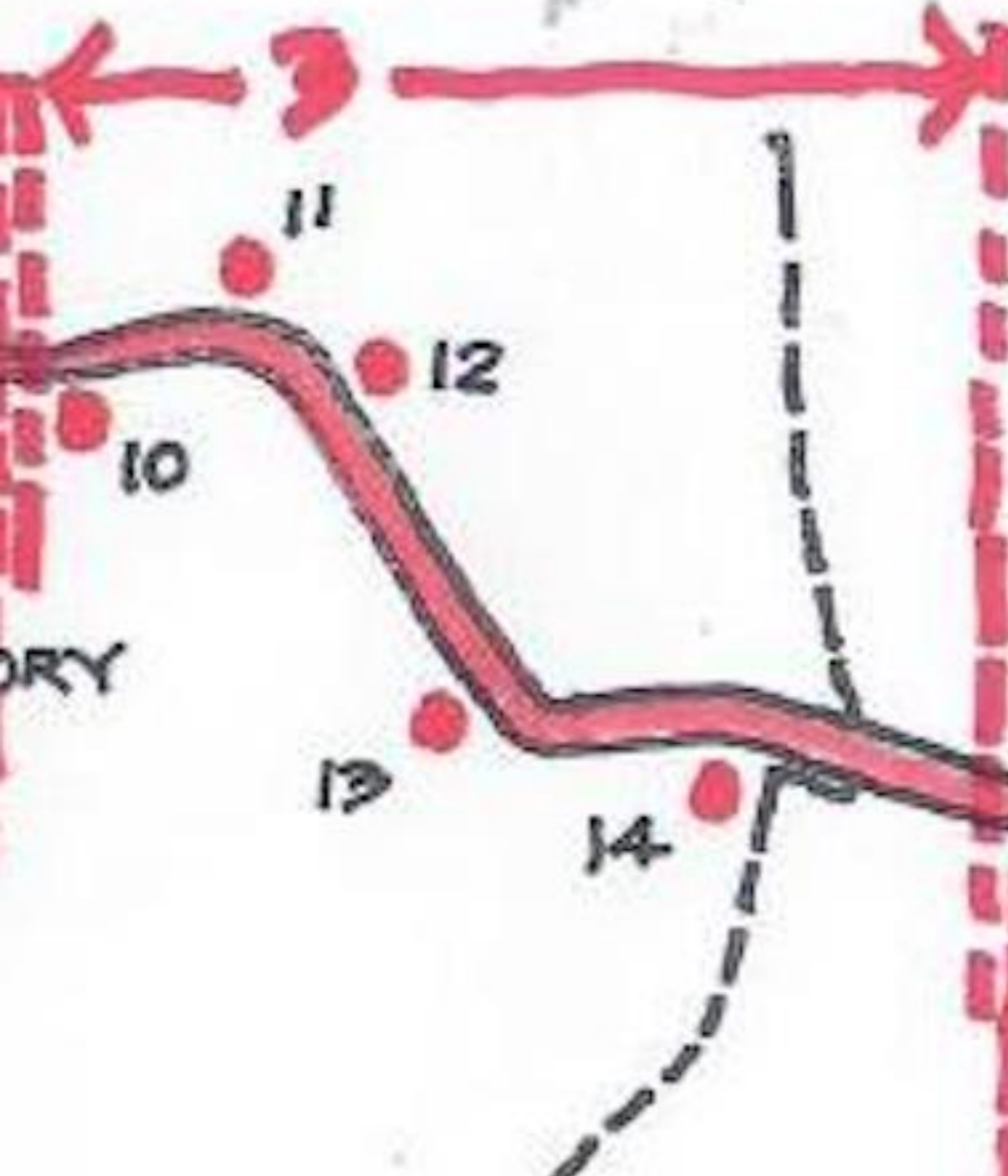


West 2  
Burton 2  
Bignor 2









### Section 3 – The village to the South Downs Way

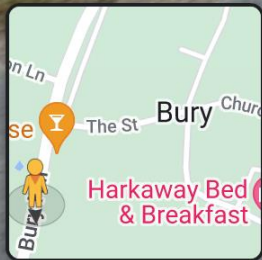
- 10 Bury Manor farm
- 11 Reducing the double lane
- 12 The lay-by
- 13 A landscaped edge
- 14 The South Downs way

294 A29

England



Street View - May 2022



Google



**Pulborough**



**West  
Burton  
Bignor**

**Bury  
Village  
Houghton**

Roman  
Villa 



School



Bury Hill

Bury, England



Google

Street View - May 2022



Google





A29 BURY

WESTBURTON LANE

SCHOOL  
& CROSSING  
POINT

BURY VILLAGE →

FARMYARD  
ENTRANCE  
& EXIT

SQUIRE  
& HORSE

CAR PARK

BURY MANOR  
FARM

FARM  
ENTRANCE  
& EXIT

FORESTBY  
ROAD

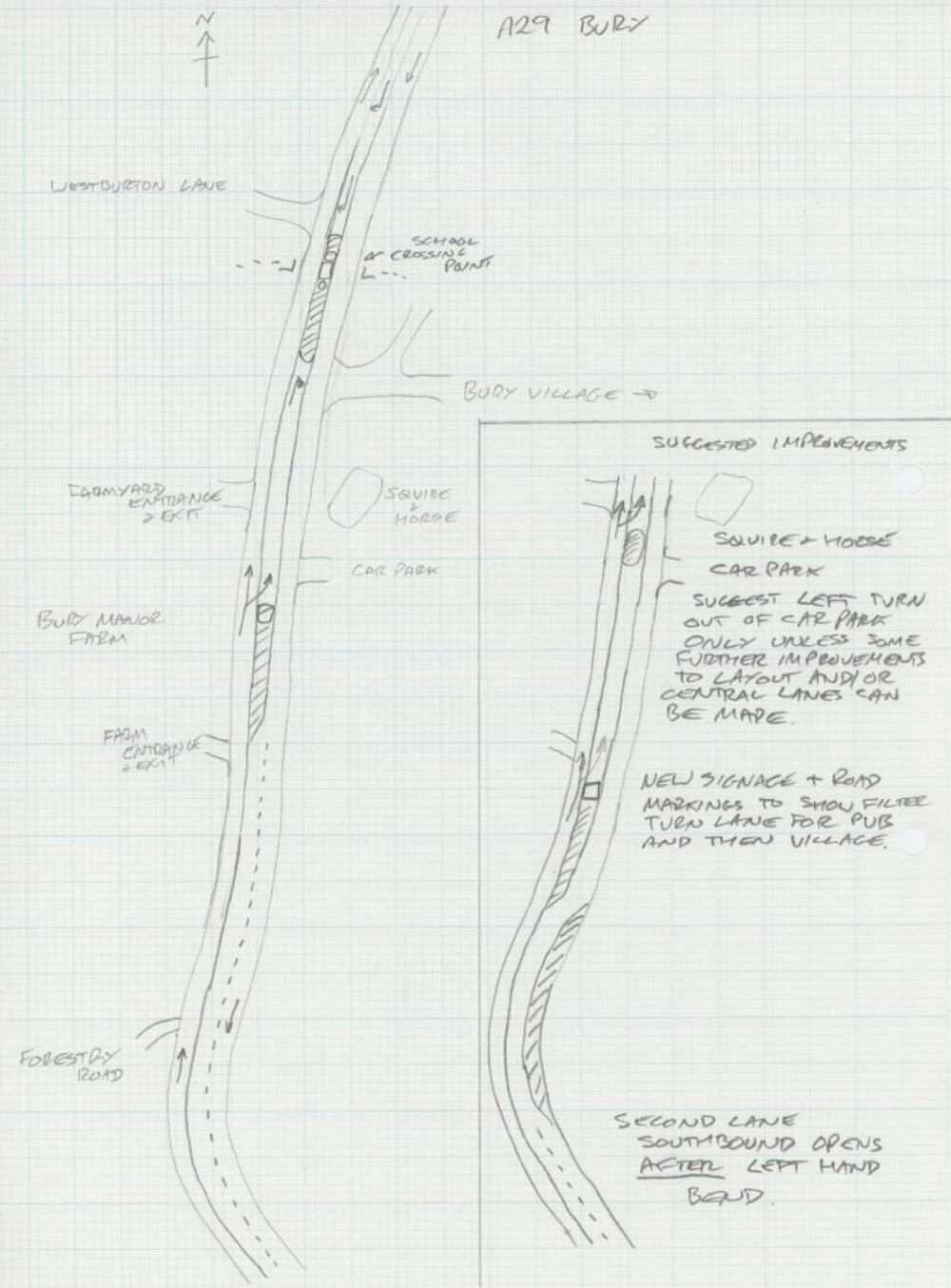
SUGGESTED IMPROVEMENTS

SQUIRE & HORSE  
CAR PARK

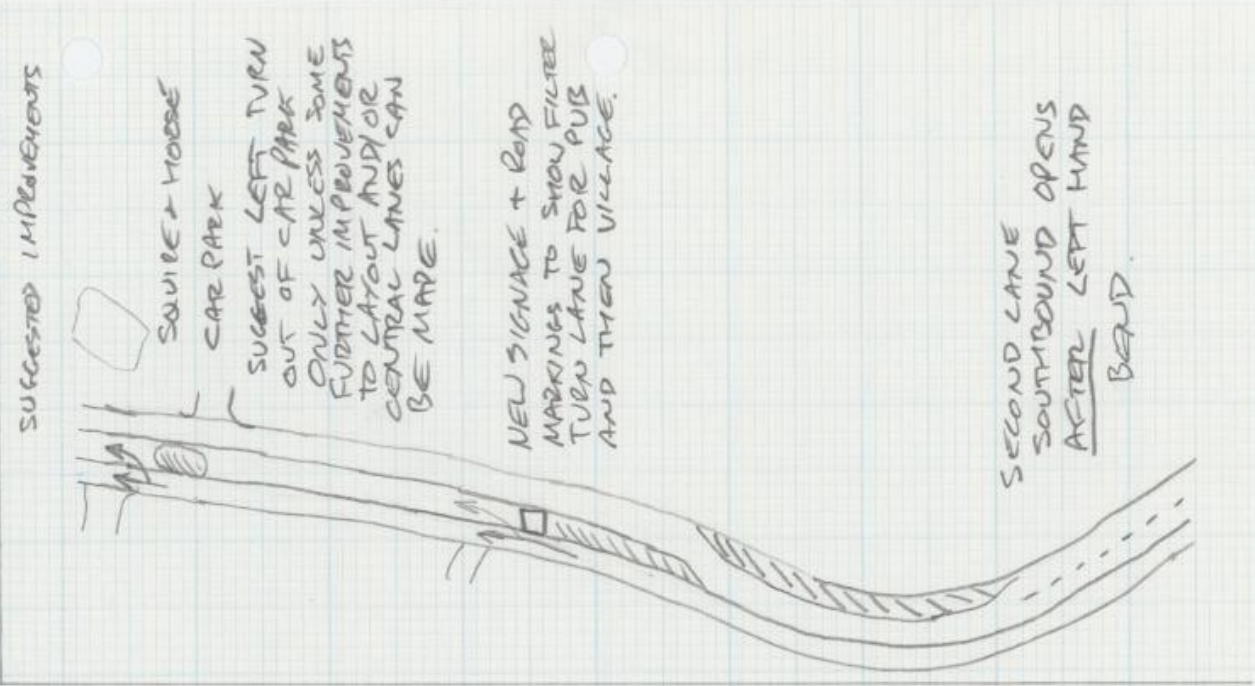
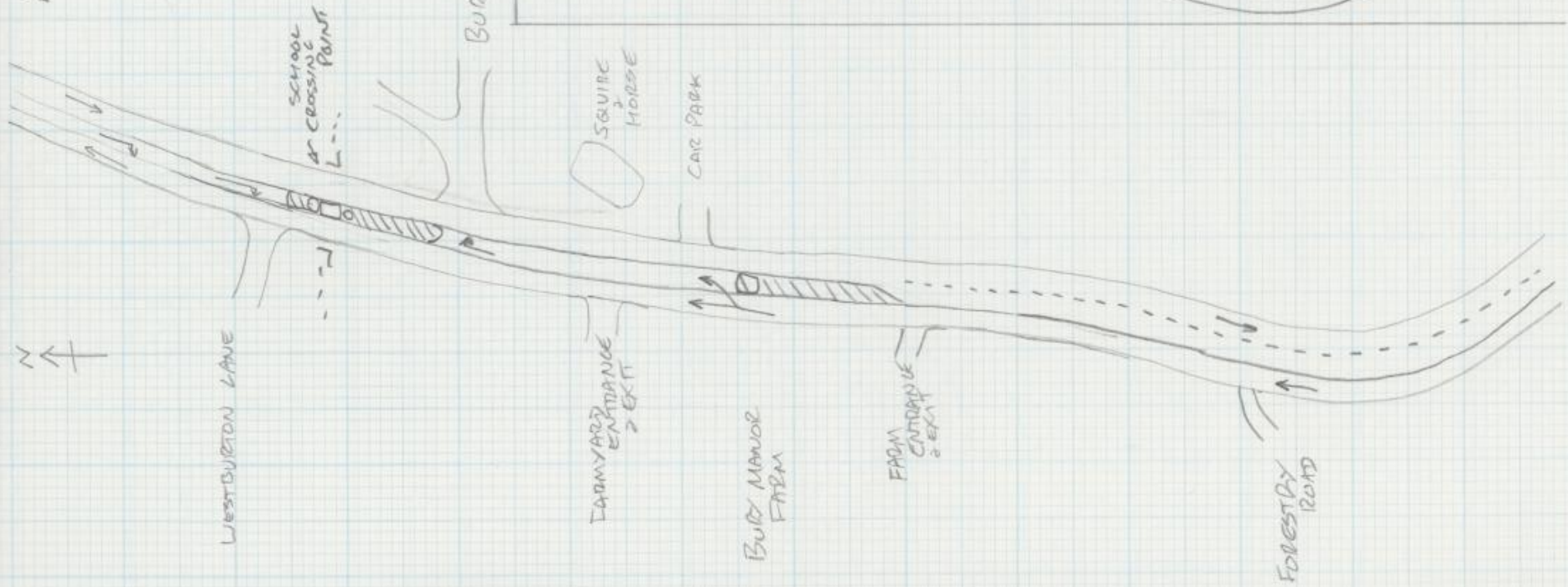
SUGGEST LEFT TURN  
OUT OF CAR PARK  
ONLY UNLESS SOME  
FURTHER IMPROVEMENTS  
TO LAYOUT AND/OR  
CENTRAL LANES CAN  
BE MADE.

NEW SIGNAGE + ROAD  
MARKINGS TO SHOW FILTER  
TURN LANE FOR PUB  
AND THEN VILLAGE.

SECOND LANE  
SOUTHBOUND OPENS  
AFTER LEFT HAND  
BEND.



A29 BURY



BURY VILLAGE →

SUGGESTED IMPROVEMENTS

SQUIRE & HORSE  
CAR PARK

SUGGEST LEFT TURN  
OUT OF CAR PARK  
ONLY UNLESS SOME  
FURTHER IMPROVEMENTS  
TO LAYOUT AND/OR  
CENTRAL LANES CAN  
BE MADE.

NEW SIGNAGE + ROAD  
MARKINGS TO SHOW FILTER  
TURN LANE FOR PUB  
AND THEN VILLAGE.

SECOND LANE  
SOUTHBOUND OPENS  
AFTER LEFT HAND  
BEND.

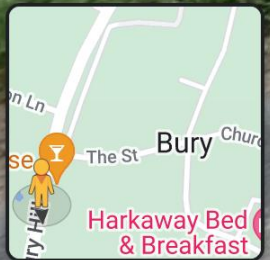


Bury Hill

Bury, England

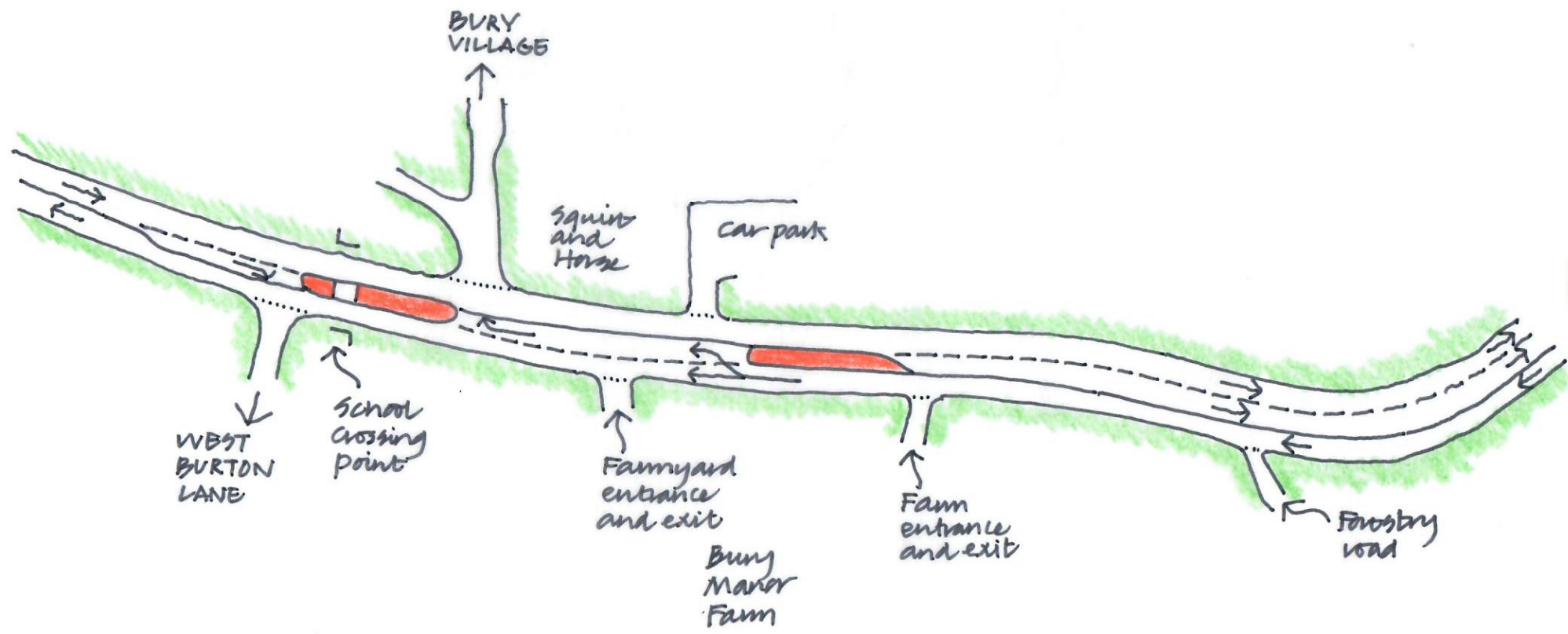


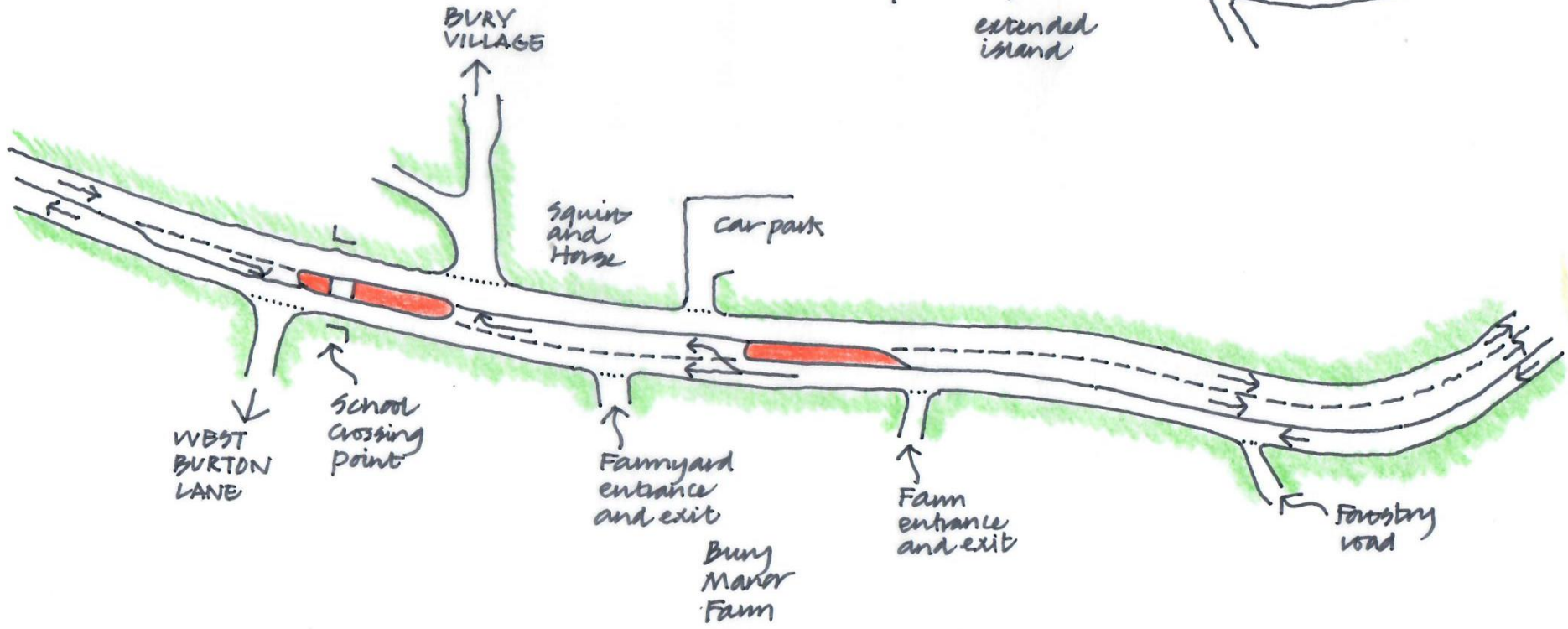
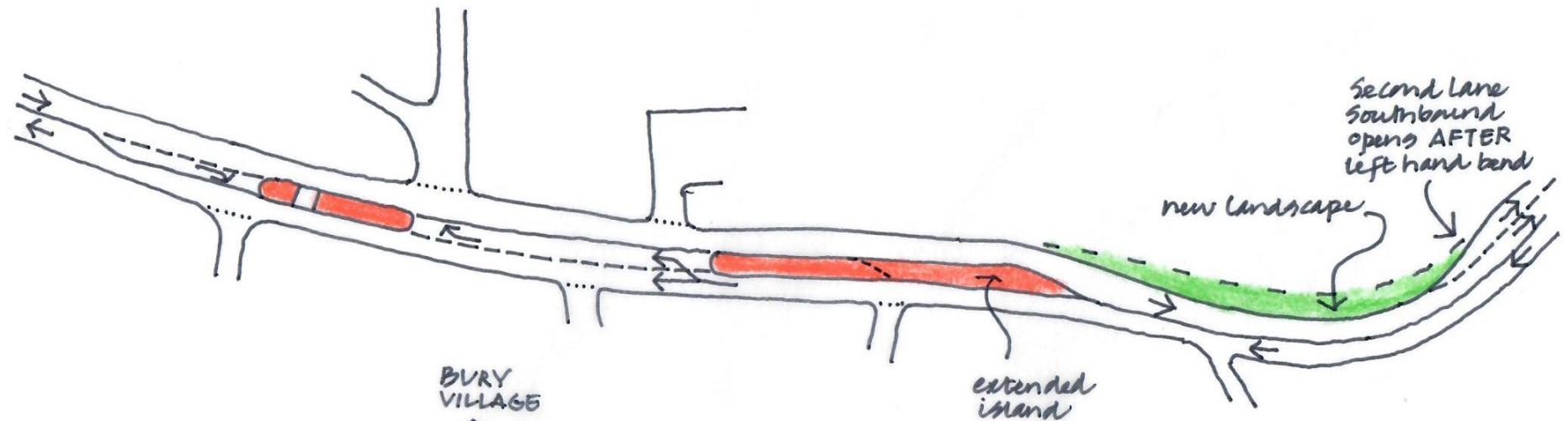
Street View - May 2022



Google





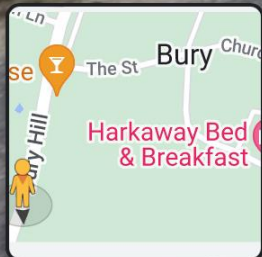


Bury Hill

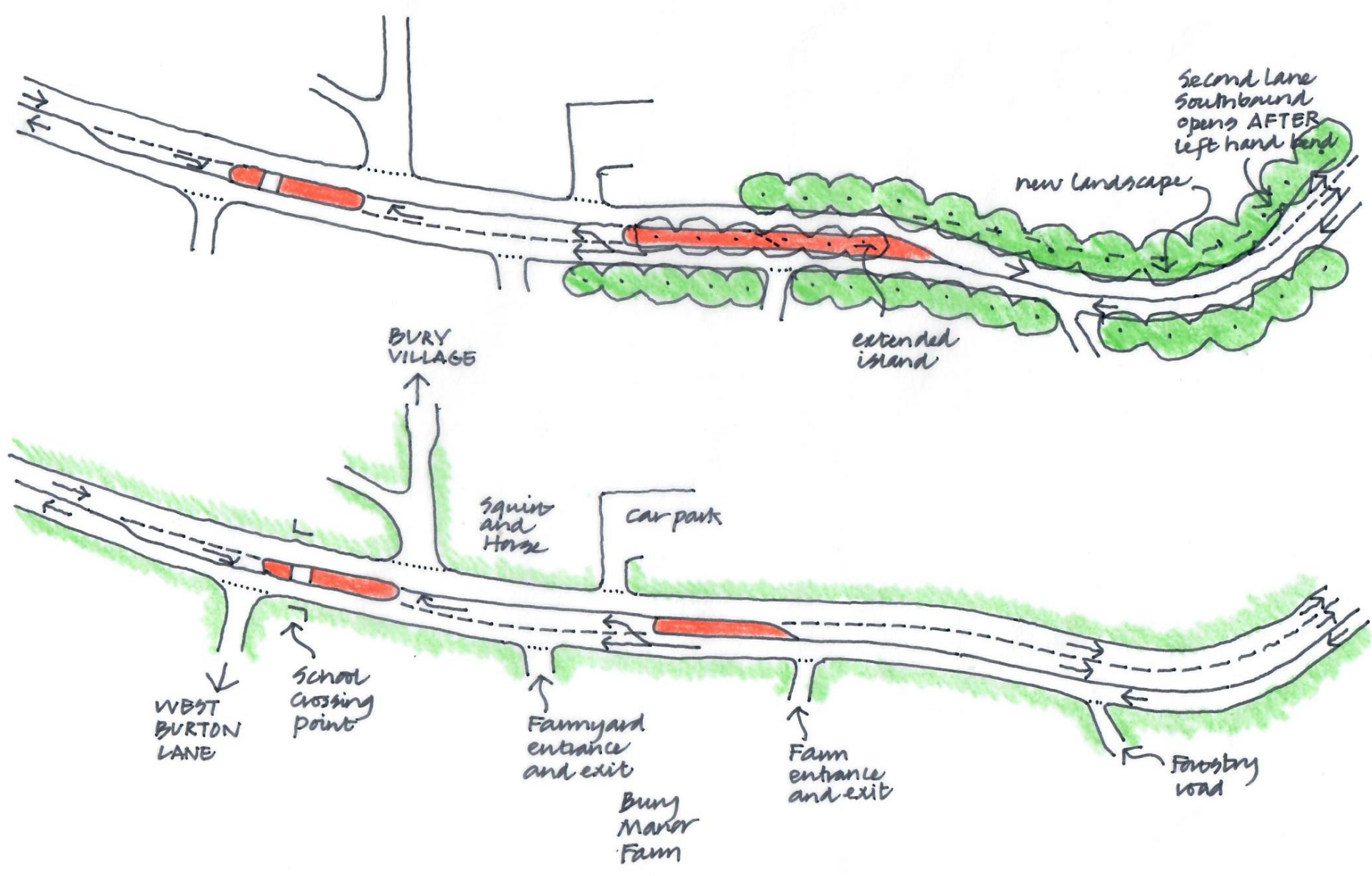
England



Street View - May 2022



Google




Bury Hill

England



Street View - May 2022




Google



Bury Hill

England



Street View - May 2022



Google



A29


England



Google



Street View - May 2022



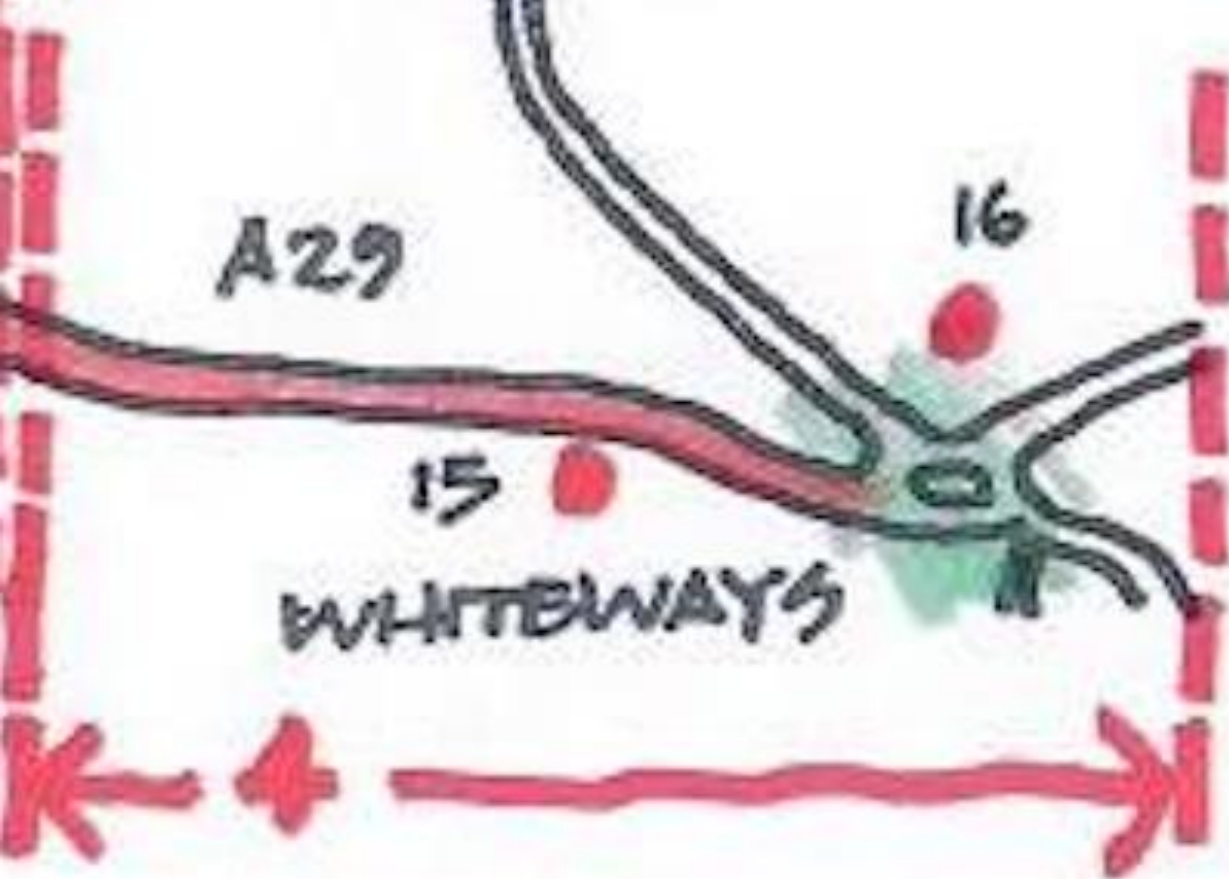
Google

A29









**Section 4 – The South Downs Way to Whiteways**

15 Whiteways car park

16 Whiteways roundabout

A29

England



Google

Street View - May 2022



Google



Whiteways Cafe credit FB





Report 

Help

A29  
England

Google

Street View - May 2022



Google



**17 Speed reduction, road surface**

**18 Average speed cameras, | live speed indicators**



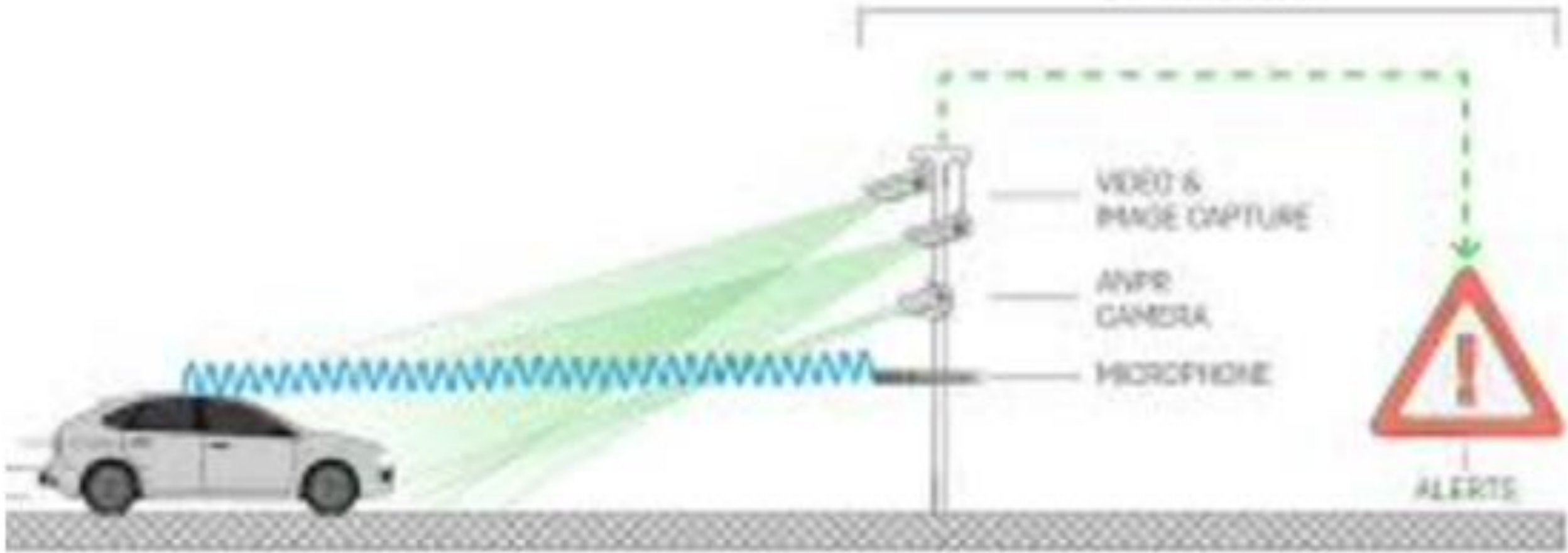


SPEED  
LIMIT  
35

YOUR  
SPEED



NOISE CAMERA



VIDEO & IMAGE CAPTURE

ANPR CAMERA

MICROPHONE

ALERTS



## **The A29 A proposal**

**BPC welcomes the presentation from the A29 Road Improvement Committee and now wishes to consult with the community of Bury and West Burton to gauge the level of support for the proposals.**

**With the endorsement of the community BPC would intend to make a joint approach with the A29 RIC to the South Downs National Park and West Sussex County Highways to further investigate the feasibility of the proposals and seek support for their implementation.**